

Central Bow Fact Sheet

Communities:

The community of Sunnyside is currently mapped as High Hazard Flood Fringe, but will show as Protected Flood Fringe upon completion of the Sunnyside Flood Barrier.

Hillhurst / Sunnyside	Bridgeland
Sunalta	Inglewood
Greater Downtown Area	

Relevant Flood Topics:

High Hazard Flood Fringe	Upstream protection (SR1 and Glenmore Reservoir)
Protected Areas: Hillhurst / Sunnyside*, Greater Downtown Area, Inglewood and Calgary Zoo	Flood Fringe

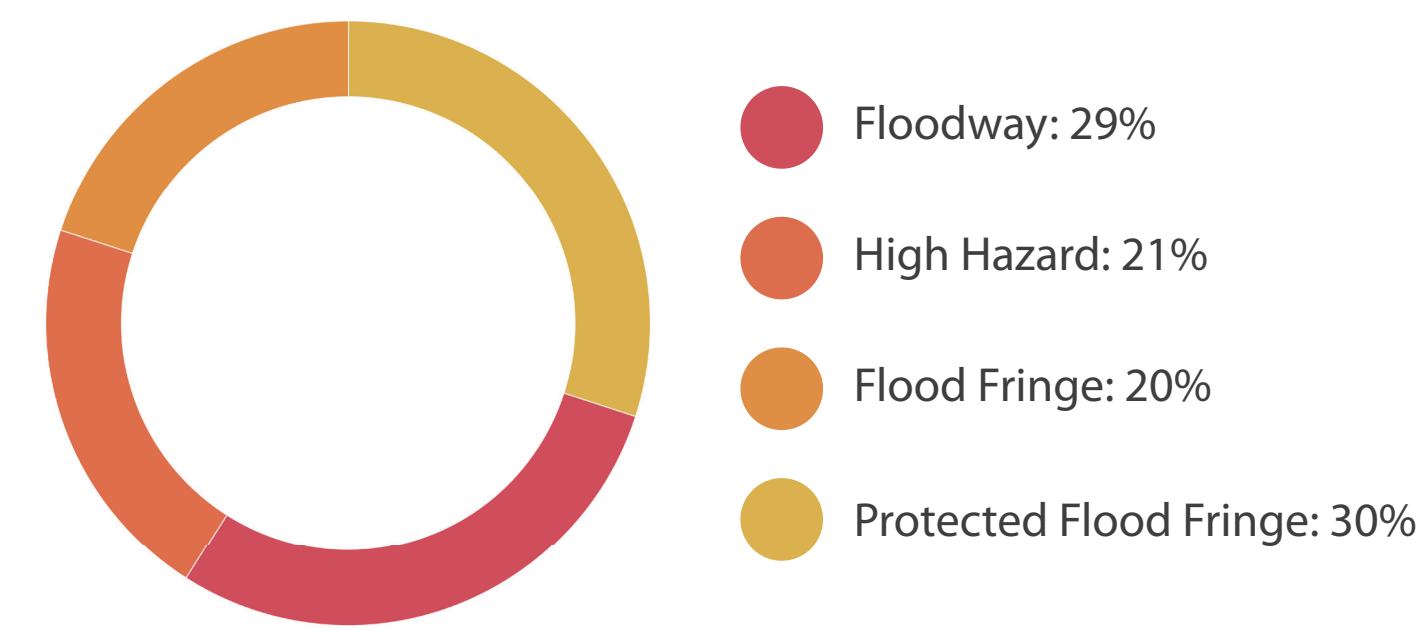
Flood Mitigation Infrastructure:

Dams: Ghost Reservoir (5-year operating agreement for flood mitigation), Springbank Reservoir (SR1), Glenmore Reservoir operations

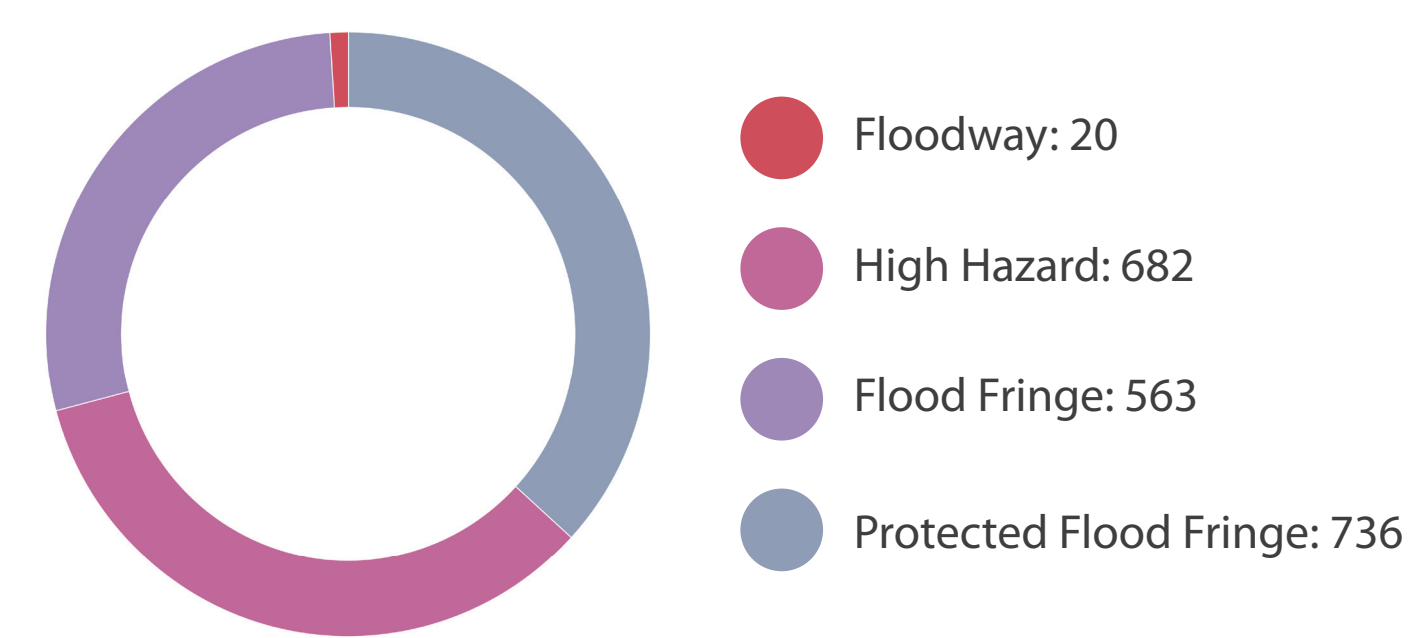
Barriers: Hillhurst / Sunnyside berm (under construction), West Eau Claire / Downtown barrier, Calgary Zoo flood wall, Inglewood barrier

Bank protection and restoration: Sunnyside / West Hillhurst and the old Canada Creosote site

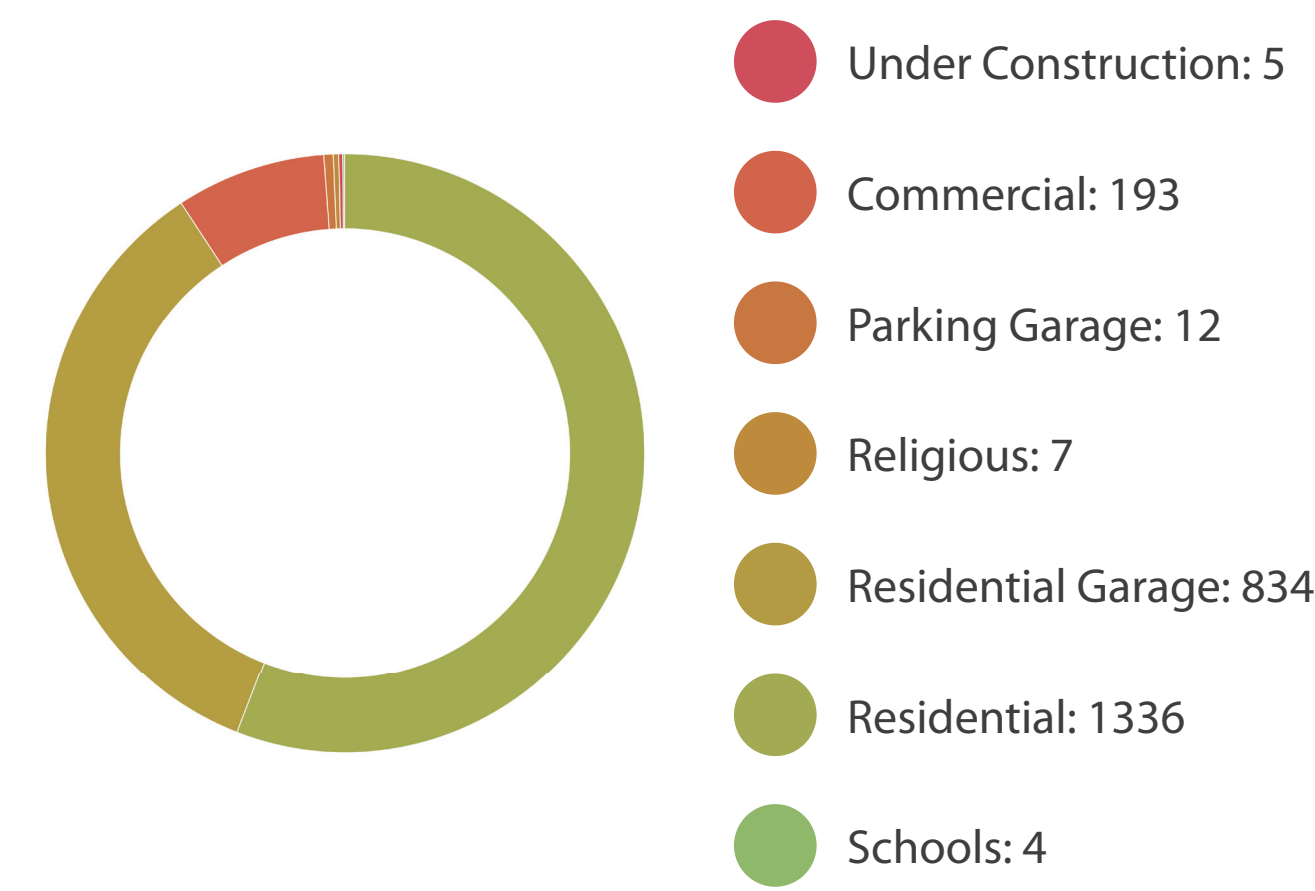
Flood Hazard Area Percentage



Number of Parcels in each Flood Hazard Area Category



Types of Buildings Within the 1:100 Floodplain



* The community of Sunnyside is currently mapped as High Hazard Flood Fringe, but will show as Protected Flood Fringe upon completion of the Sunnyside Flood Barrier.

